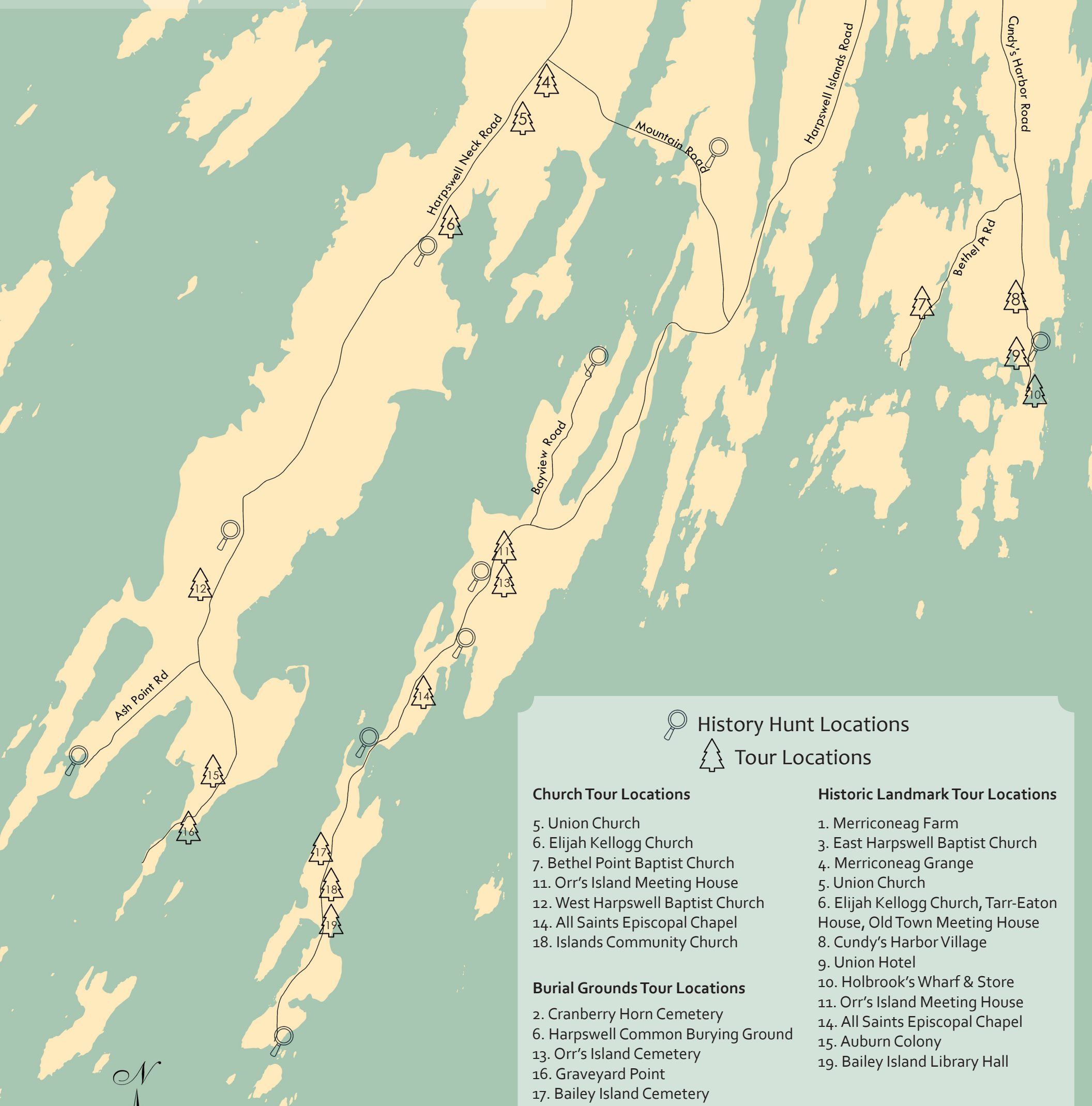




The Summer 2026 Harpswell History Hunters invite you to explore 16 historical sites in Harpswell, ME. Record the secret code letter from each location, unscramble the letters to guess the secret phrase, and complete the enclosed card. Submit your card at the Town Office, Cundy's Harbor Library or Orr's Island Library for a history hunters pin and a chance

to win local prizes. This family-friendly event promotes local history, exploration, and community engagement throughout the summer.

This map also features a list of locations for other Harpswell 250th Celebration events. For more information, visit our website at harpwell.maine.gov/250th. Happy Hunting!



 History Hunt Locations

 Tour Locations

Church Tour Locations

- 5. Union Church
- 6. Elijah Kellogg Church
- 7. Bethel Point Baptist Church
- 11. Orr's Island Meeting House
- 12. West Harpswell Baptist Church
- 14. All Saints Episcopal Chapel
- 18. Islands Community Church

Burial Grounds Tour Locations

- 2. Cranberry Horn Cemetery
- 6. Harpswell Common Burying Ground
- 13. Orr's Island Cemetery
- 16. Graveyard Point
- 17. Bailey Island Cemetery

Historic Landmark Tour Locations

- 1. Merriconeag Farm
- 3. East Harpswell Baptist Church
- 4. Merriconeag Grange
- 5. Union Church
- 6. Elijah Kellogg Church, Tarr-Eaton House, Old Town Meeting House
- 8. Cundy's Harbor Village
- 9. Union Hotel
- 10. Holbrook's Wharf & Store
- 11. Orr's Island Meeting House
- 14. All Saints Episcopal Chapel
- 15. Auburn Colony
- 19. Bailey Island Library Hall

For info about these tours, visit www.harpwell.maine.gov/250th



HARPSWELL, ME